




October 2023 - Barbados

Intro on UNGGIM and IGIF



What is UNGGIM?



UNGGIM

*United Nations Expert Committee
on Global Geospatial Information
Management*



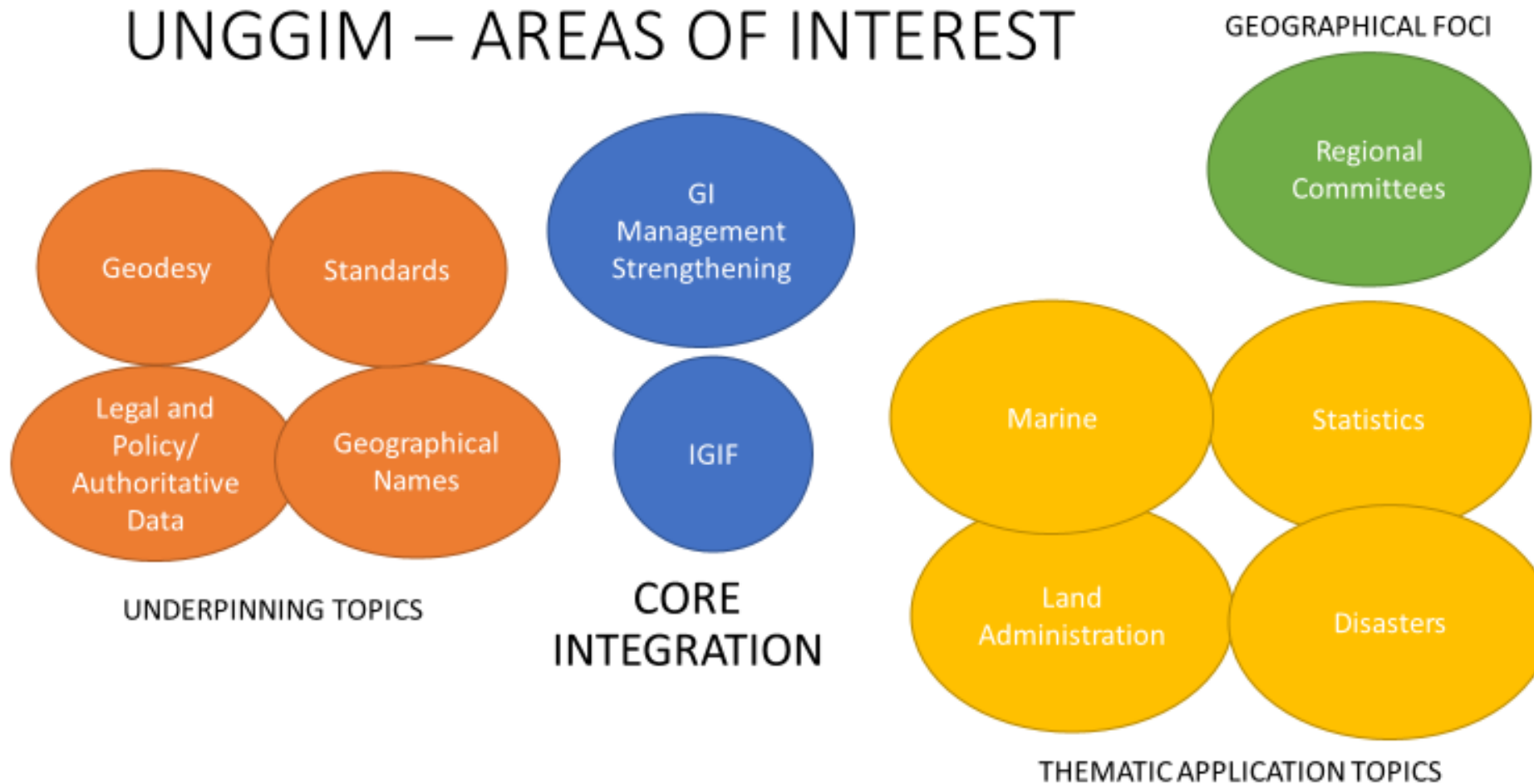
The United Nations initiative on Global Geospatial Information Management (UN-GGIM) aims at playing a leading role in setting the agenda for the development of global geospatial information and to promote its use to address key global challenges. It provides a forum to liaise and coordinate among Member States, and between Member States and international organizations

Established by ECOSOC and
managed by UN STATS


Observers



UNGGIM – AREAS OF INTEREST



IGIF

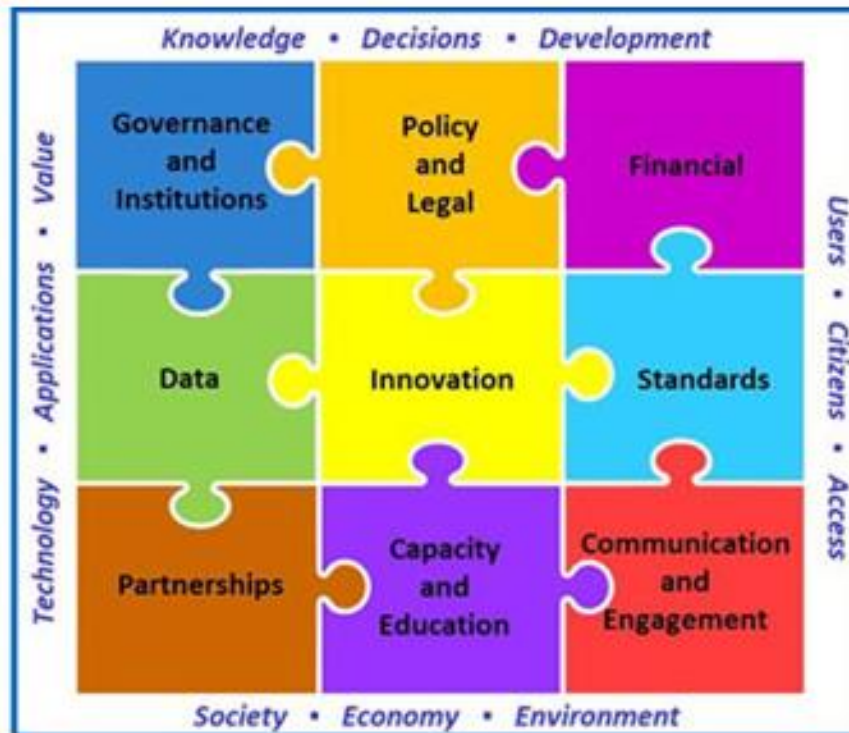


The Integrated Geospatial Information Framework provides a basis and guide for developing, integrating and strengthening geospatial information management.

Governance →

Technology →

People →




Anchored by 9 Strategic Pathways, the Framework is a mechanism for articulating and demonstrating national leadership in geospatial information, and the capacity to take positive steps.

This programme is
gratefully supported
by



USAID
FROM THE AMERICAN PEOPLE



MAP ACTION

mapaction.org