




October 2023 - Grenada

# Intro on UNGGIM and IGIF



# What is UNGGIM?



UNGGIM

*United Nations Expert Committee  
on Global Geospatial Information  
Management*



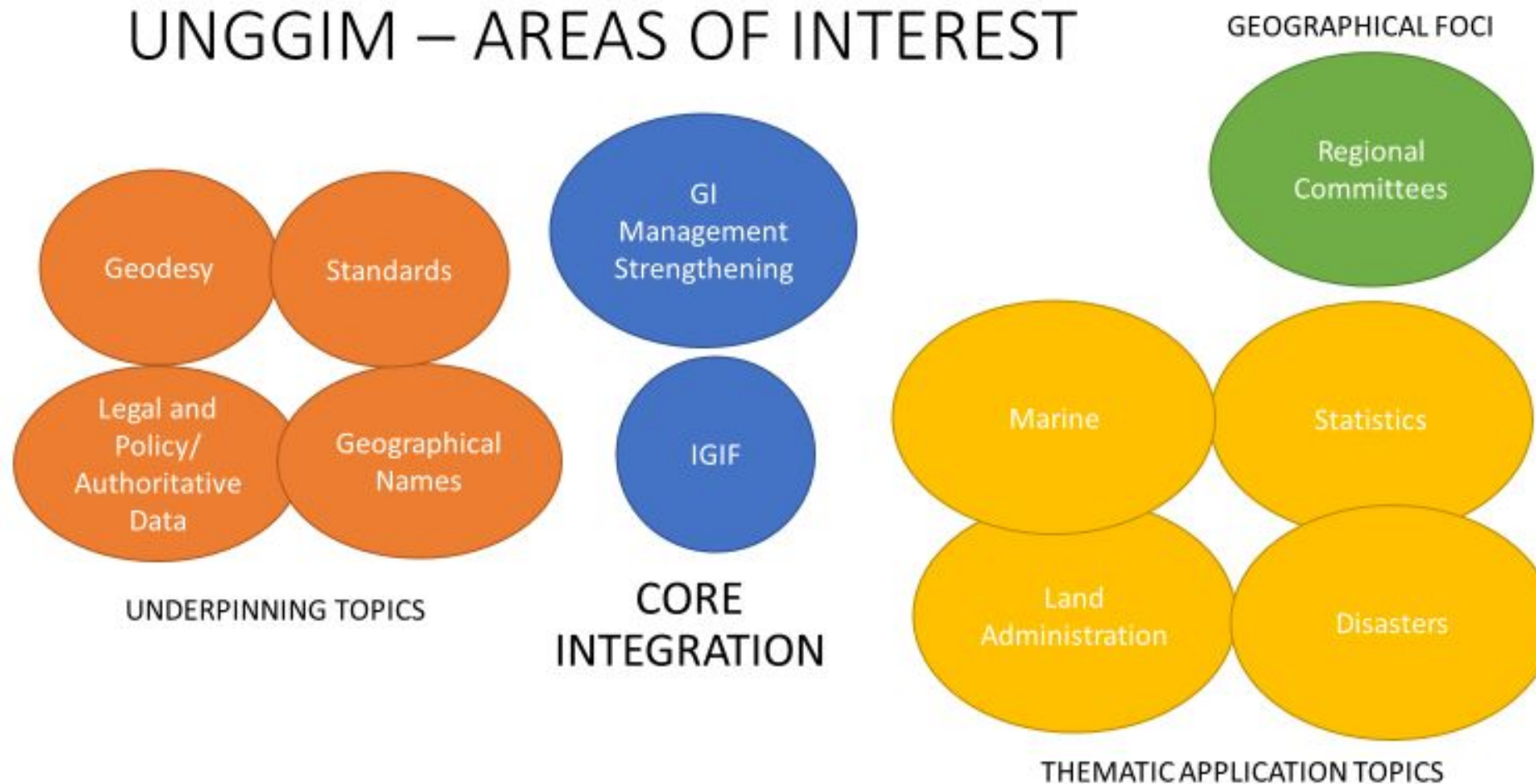
The United Nations initiative on Global Geospatial Information Management (UN-GGIM) aims at playing a leading role in setting the agenda for the development of global geospatial information and to promote its use to address key global challenges. It provides a forum to liaise and coordinate among Member States, and between Member States and international organizations

Established by ECOSOC and  
managed by UN STATS


Observers



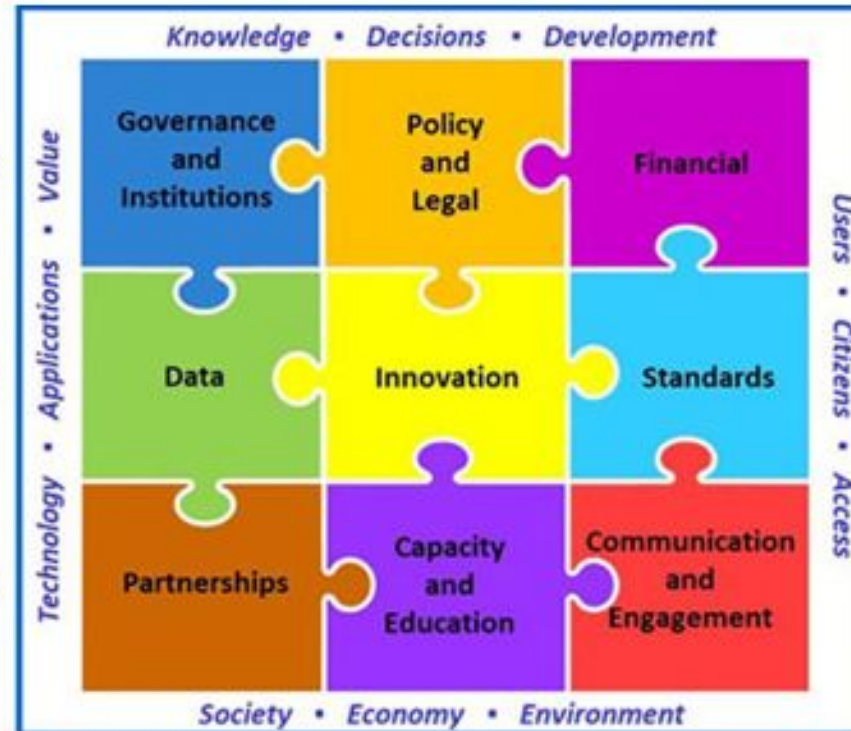
# UNGGIM – AREAS OF INTEREST



# IGIF



The Integrated Geospatial Information Framework provides a basis and guide for developing, integrating and strengthening geospatial information management.




Anchored by 9 Strategic Pathways, the Framework is a mechanism for articulating and demonstrating national leadership in geospatial information, and the capacity to take positive steps.

This programme is gratefully supported by





# MAP ACTION

[mapaction.org](http://mapaction.org)